

































LEGEND








LOCAL SCHEME RESERVES

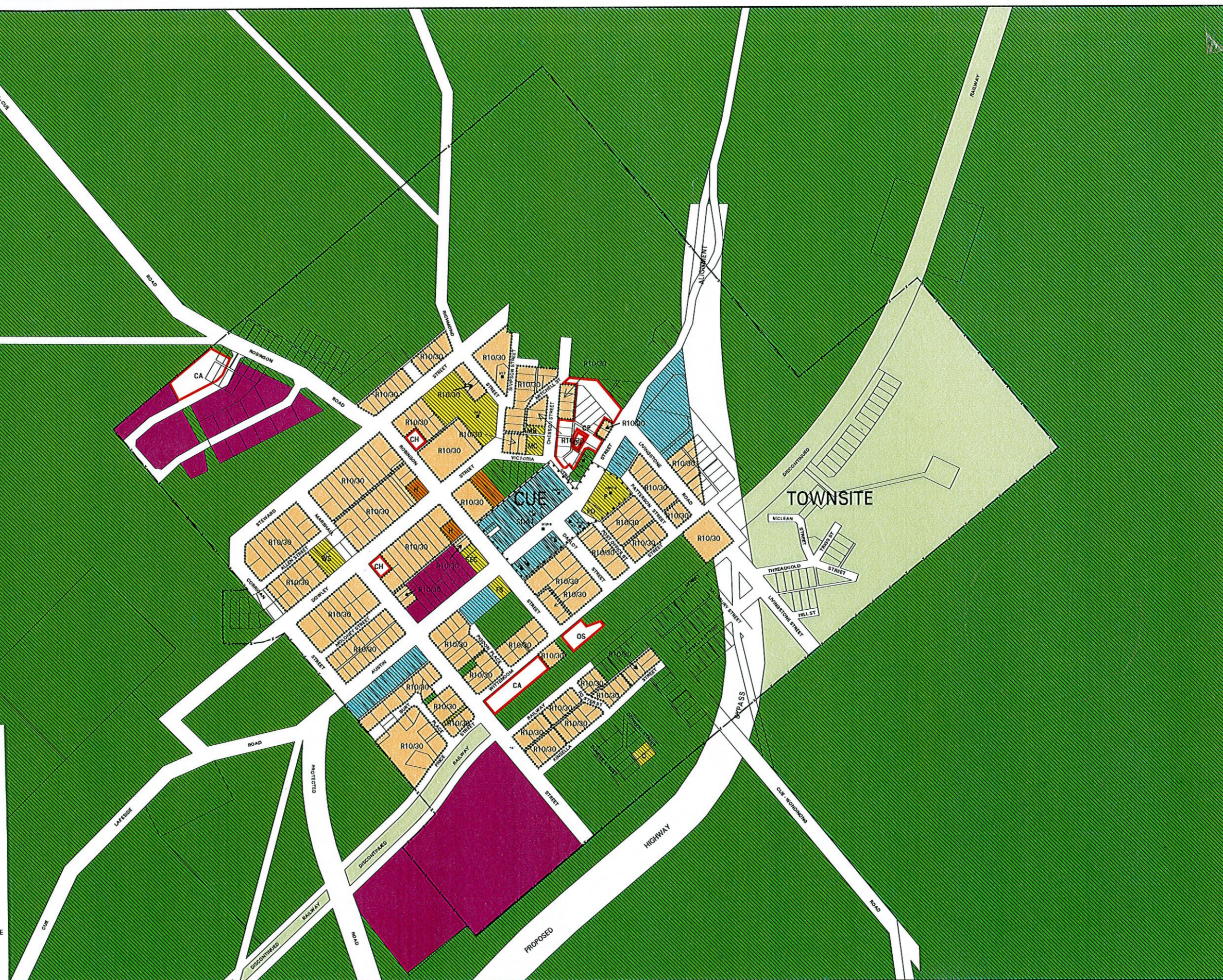
-  CIVIC AND CULTURAL
-  RECREATION
-  CIVIC AND CULTURAL DENOTED AS FOLLOWS:
-  H HALL
-  PUBLIC PURPOSES
-  PUBLIC PURPOSES DENOTED AS FOLLOWS:
-  AMB AMBULANCE DEPOT
-  C COMMUNICATIONS
-  D DEPOT
-  FS FIRE STATION
-  H HOSPITAL
-  MC MEDICAL CENTRE
-  P POLICE STATION
-  PO POST OFFICE
-  PS PRE SCHOOL
-  R RIFLE RANGE
-  S SCHOOL
-  SEC STATE ENERGY COMMISSION
-  WS WATER SUPPLY

ZONES

-  RESIDENTIAL
-  TOWNSITE
-  COMMERCIAL
-  SPECIAL USE
-  SPECIAL USE DENOTED AS FOLLOWS:
-  CA CAMP ACCOMMODATION
-  SPECIAL USE DENOTED AS FOLLOWS:
-  CH CHURCH
-  CP CARAVAN PARK
-  OJ OLD JAIL
-  OS OLD STATION
-  INDUSTRIAL
-  RURAL/MINING

OTHER

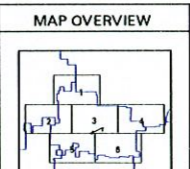
-  R20 R CODES
-  SPECIAL DESIGN AREA (SEE SCHEME TEXT)
-  SCHEME BOUNDARY
-  LOCAL GOVERNMENT BOUNDARY
-  TOWNSITE - LAND ACT
-  PLACES OF HERITAGE VALUE (SEE SCHEME TEXT)
-  NO ZONE



Produced by the Geographic and Planning Information Branch, Department for Planning and Infrastructure.
 Whilst all care has been taken to accurately portray the current Scheme provisions, no responsibility shall be taken for any omissions or errors in the documentation.
 Consultation with the respective Local Government Authority should be made to view a legal version of the Scheme. Please advise the Department for Planning and Infrastructure of any omissions or errors in the document.
 Digital Cadastral Data Supplied by the Department of Land Administration, South Western Australia.

SHIRE OF CUE
TOWN PLANNING SCHEME NO 1
 (DISTRICT SCHEME)

 
SCALE 1:10000
 0 250m



Authorised: Trevor Servaes
 Plot date: 11 Oct 2002
 G. Gazette: 12-January-1993